



ICERS 2026



SPONSORSHIP PROPOSAL





ABOUT CONFERENCE

INTERNATIONAL CONFERENCE OF ENVIRONMENTAL REMOTE SENSING AND GIS

Following the successful and inspiring ICERS Conference held in 2024, we are proud to invite you to join us at the second ICERS Conference in 2026. Having set high standards in knowledge exchange, we will once again bring together a global community of experts, scientists, and enthusiasts in July 2026. ICERS serves as a unique meeting point for sharing the latest advancements and applied solutions in the fields of remote sensing and GIS, offering fresh perspectives on addressing complex environmental challenges. Special emphasis will be placed on geospatial solutions for climate change, sustainable development, and effective resource management. We invite you to engage in dynamic discussions shaping the future of our planet, with a particular focus on the transformative power of geospatial data. This conference provides an ideal platform for collaboration, strengthening partnerships, and presenting your latest research activities and projects at the global level.

CONFERENCE TOPICS

- Remote Sensing for Environmental Monitoring
- GIS for Sustainable Development
- Disaster Management and Response
- Conservation and Biodiversity
- Innovations in spatial data-acquiring technologies
- Multicriteria decision-making and GIS
- Climate Change mitigation politics
- Data interoperability
- Artificial intelligence and big data

CONFERENCE DATE

1st - 3rd July 2026

CONFERENCE VENUE

National and University Library, Hrvatske bratske zajednice 4, Zagreb, Croatia

ORGANIZER

University of Zagreb – Faculty of Geodesy

KEYNOTE LECTURES

Dr. Tomislav Hengl

"Future of Open Earth Observation and geospatial technologies in the time of AI and intelligent machines"

Prof. Wolfgang Wagner

"Analysing Sentinel-1 data with AI models: What can go wrong?"

Prof. Dr. Claudia Kuenzer

"The Potential of Earth Observation Time Series for the Analyses of Land Surface Dynamics"

For all other details, visit the [conference website](#).



SPONSORSHIP INVITATION

We invite you to support the organization of the "International Conference of Environmental Remote Sensing and GIS" (ICERS) conference as a sponsor and select one of the sponsorship packages presented further down in this invitation. The ICERS conference unites experts and researchers from all around the world to share the latest achievements in the field of remote sensing and GIS, offering new insights into solving environmental change issues.

GOLDEN SPONSOR


- Highlighting of the company name and logo on the conference website
- Highlighting of the company name and logo in the conference proceedings
- Highlighting of the logo on invitations
- Highlighting of the logo during session breaks
- Highlighting of the logo on the conference poster
- Company promotional material in the participants' conference bag
- Space for "B2B networking"
- One-time promotional email to all conference participants
- One-page advertisement in the conference proceedings
- Exhibitor booth
- Company presentation within the program (30 minutes)
- Display of the company's promotional video during breaks
- Highlighting of the logo at the building's exterior entrance
- Highlighting of the logo on accreditations

2500€

SILVER SPONSOR

- Highlighting of the company name and logo on the conference website
- Highlighting of the company name and logo in the conference proceedings
- Highlighting of the logo on invitations
- Highlighting of the logo during session breaks
- Highlighting of the logo on the conference poster
- Company promotional material in the participants' conference bag
- Space for "B2B networking"
- One-time promotional email to all conference participants
- Half-page advertisement in the conference proceedings



1500€



BRONZE SPONSOR

- Highlighting of the company name and logo on the conference website
- Highlighting of the company name and logo in the conference proceedings
- Highlighting of the logo on invitations
- Highlighting of the logo during session breaks
- Highlighting of the logo on the conference poster

750€





ICERS 2026

 Mateo Gašparović : +385 95 904 3550

 icers@geof.unizg.hr

 <https://alcar.geof.hr/icers-conference/>

GOLDEN SPONSOR:   

SILVER SPONSOR:  LIST LABS  GISCARTA

BRONZE SPONSOR:  PROMET I PROSTOR  MultiOne  Geomatika
SMOLČAK d.o.o.